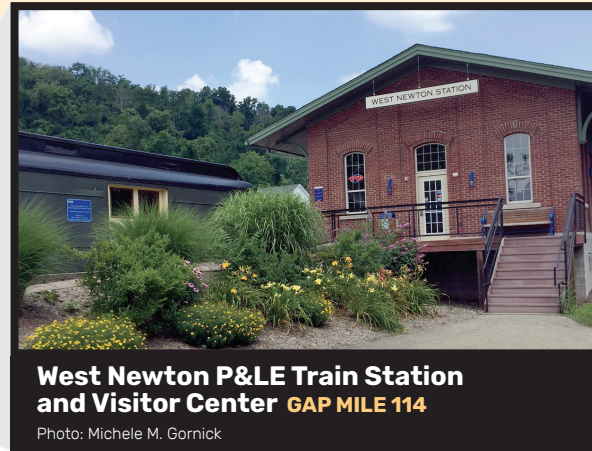


# Two Scenic Trails – One Amazing Journey


## GREAT ALLEGHENY PASSAGE & C&O CANAL TOWPATH



www.gaptrail.org



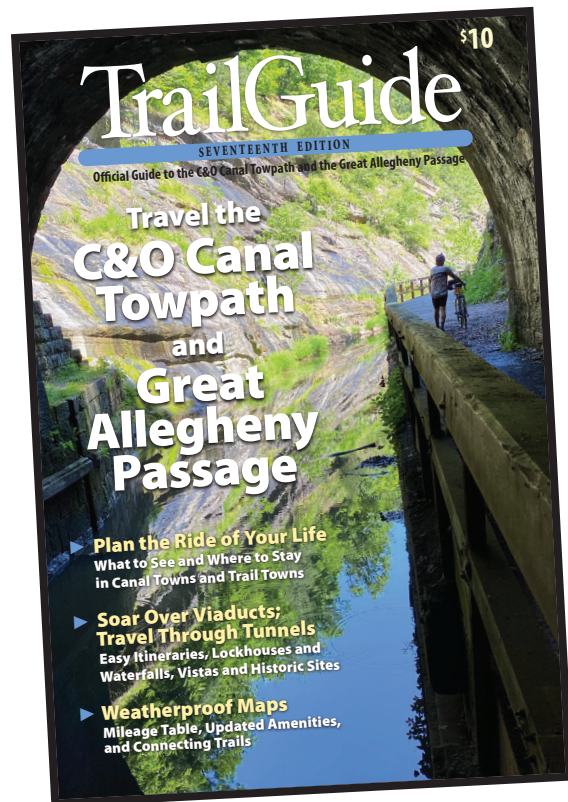
**West Newton P&LE Train Station and Visitor Center** GAP MILE 114  
Photo: Michele M. Gornick



**Ohioyle Low Bridge** GAP MILE 72  
Photo: Andrew Beard

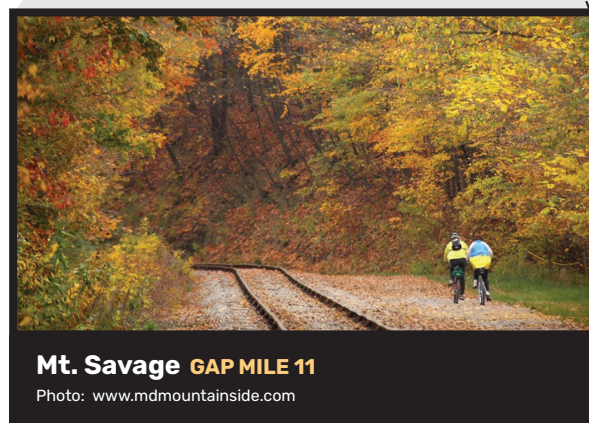


**Eastern Continental Divide** GAP MILE 24  
Photo: Paul g Wiegman




**TrailGuide**  
Pick up *TrailGuide: The Official Guide to Traveling the C&O Canal Towpath and the Great Allegheny Passage* at [www.gaptrail.org](http://www.gaptrail.org).

*TrailGuide* includes trail town maps and directories, mile-by-mile descriptions, recommended itineraries, a comprehensive mileage table, plus packing, planning, and parking tips. It showcases lodging, restaurants, outfitters, tour-planners, and shuttle services between Pittsburgh and Washington, D.C., and contains an updated, removable, weather-resistant map suitable for your pannier or backpack. Produced by the Great Allegheny Passage Conservancy with the cooperation of the C&O Canal National Historical Park, proceeds benefit maintenance and improvements along both trails.



**Mt. Savage** GAP MILE 11  
Photo: www.mdmountaininside.com



**Monocacy Aqueduct**  
C&O CANAL TOWPATH MILE 42  
Photo: Steve Dean



This map was funded by the Fayette County Tourism Grant Program  
Copyright 2021 Great Allegheny Passage Conservancy  
\*AMTRAK's Capitol Limited stations with walk-on bicycle service.